





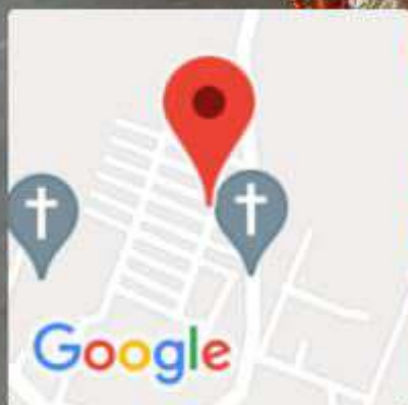
norzo Shot by RM







GPS Map Camera



Koduru, Andhra Pradesh, India

Anganwadi Rd, SC Colony, Koduru, Andhra Pradesh

521227, India

Lat 17.009052°

Long 80.624557°

30/05/22 12:13 PM



Government Degree College

Affiliated to Krishna University NAAC GRADE - B

Tiruvuru, Krishna District, Andhra Pradesh 521235.



Lopudi, Andhra Pradesh
WW7V+WXP, Lopudi, Andhra Pradesh
521213, India
Lat 16.913926°
Long 80.944936°
31/05/22 11:40 AM



Survey
30.05.2022 12:18
16.99453, 80.49769
XFVX+V44, Meduru, Andhra Pradesh 521403



Tiruvuru, Andhra Pradesh, India
4J54+V85, Munukulla Rd, Tiruvuru, Andhra Pradesh
521235, India
Lat 17.109813°
Long 80.605942°
29/05/22 12:09 PM



SOCIO-ECONOMIC SURVEY UNDER COMMUNITY SERVICE PROJECT BY BA, B.COM & B.SC STUDENTS



Government Degree College

Affiliated to Krishna University NAAC GRADE - B

Tiruvuru, Krishna District, Andhra Pradesh 521235.



K.nagamani bzc1st year
31/5/2022

6:54 pm



Kumar 1st Bzc
munity project
2022



Koduru, Andhra Pradesh, India
Anganwadi Rd, SC Colony, Koduru, Andhra Pradesh
521227, India
Lat 17.009052°
Long 80.624557°
30/05/22 12:13 PM



Penugolanu, Andhra Pradesh, India
Anil Sangepu, 5-118, Harijanawada, Penugolanu,
Andhra Pradesh 521401, India
Lat 16.978578°
Long 80.438306°
29/05/22 03:58 PM


**Part of Experiential Learning
students conduct Community Survey**



Government Degree College

Affiliated to Krishna University NAAC GRADE - B


Tiruvuru, Krishna District, Andhra Pradesh 521235.




K.nagamani bzc1st y
31/5/2022



Community survey to know the living conditions of people was conducted by students under Experiential Learning








Government Degree College

Affiliated to Krishna University NAAC GRADE - B

Tiruvuru, Krishna District, Andhra Pradesh 521235.



**Community Service Project Briefing by Sri M.Sanuel John
(computer Science), Sri M.Sudhakar (Mathematics),
Dr.R.Praveen Dathu (Zoology) & Sri Ch.Satish (Botany)**